



Hale & Harty

Improving the Health & Wellbeing of People Living in Ireland

Deirdre Lee, Derilinx



An Roinn Caiteachais
Phoiblí agus Athchóirithe
Department of Public
Expenditure and Reform



An Roinn Sláinte
Department of Health

Comhairle Contae
Fhine Gall
Fingal County
Council



An
Phríomh-Oifig
Staidrimh
Central
Statistics
Office

Derilinx

Irish Data &
Cloud Cluster



The screenshot shows the DATA.GOV.IE website interface. At the top, there is a navigation bar with links for Home, Datasets, Publishers, Suggest Data, Showcases, Contact, About, and More. A search bar is prominently displayed with the text "Search Datasets...". Below the search bar, the website identifies itself as "IRELAND'S OPEN DATA PORTAL" and states its mission: "Promoting innovation and transparency through the publication of Irish Public Sector data in open, free and reusable formats." It also displays "10093 Datasets" and "117 Publishers".

The main content area shows search results for "Covid19CountyStatisticsHPSCireland". The results are sorted by "Relevance" and show 10,093 results. Three results are visible, each with a "FEATURED" badge and a "Health" category label. The first result is "Covid19CountyStatisticsHPSCireland" with 2491 views. The second is "CovidStatisticsProfileHPSCirelandOpenData" with 1104 views. The third is "Covid19CountyStatisticsHPSCirelandOpenData" with 762 views. Each result includes a brief description and a list of available file formats (HTML, ESRI BEST, GEOJSON, CSV, KML, ZIP).



Hale & Hearty



How can Public-Sector Bodies not only publish Open Data, but also ensure their initiatives achieve **positive impact**?

→ Environmental → Economic → Political → Social

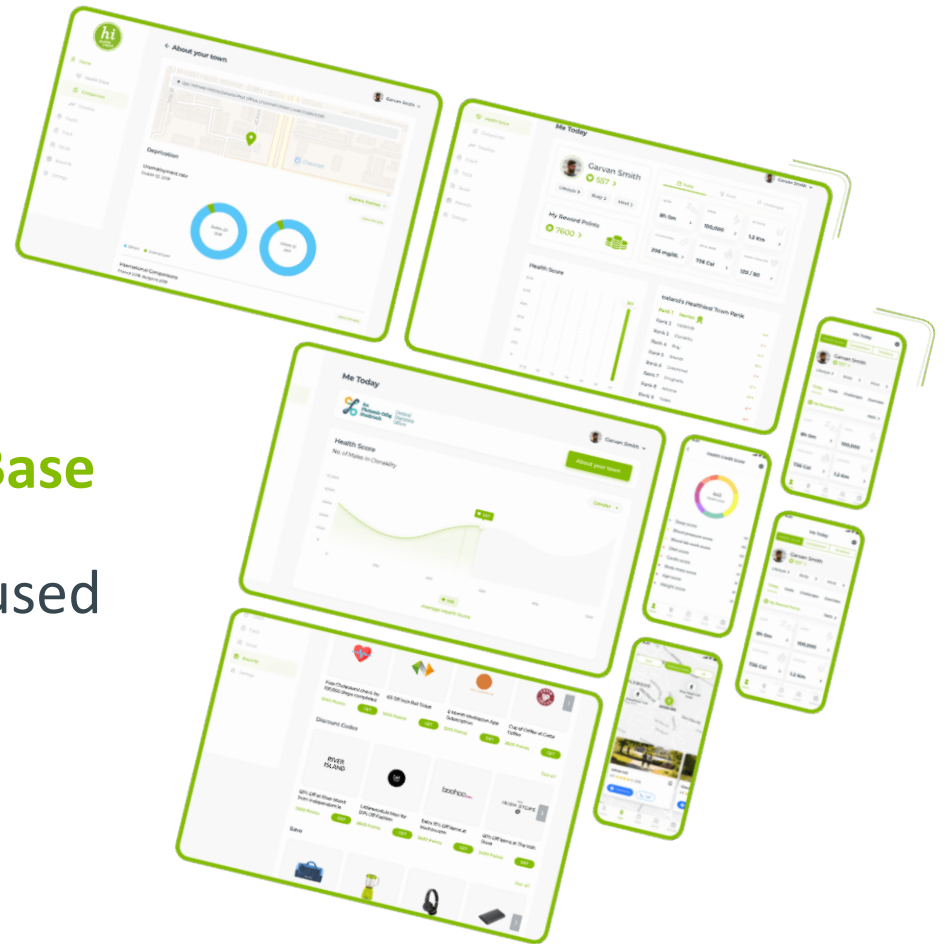
Hale & Hearty

Overall Objective

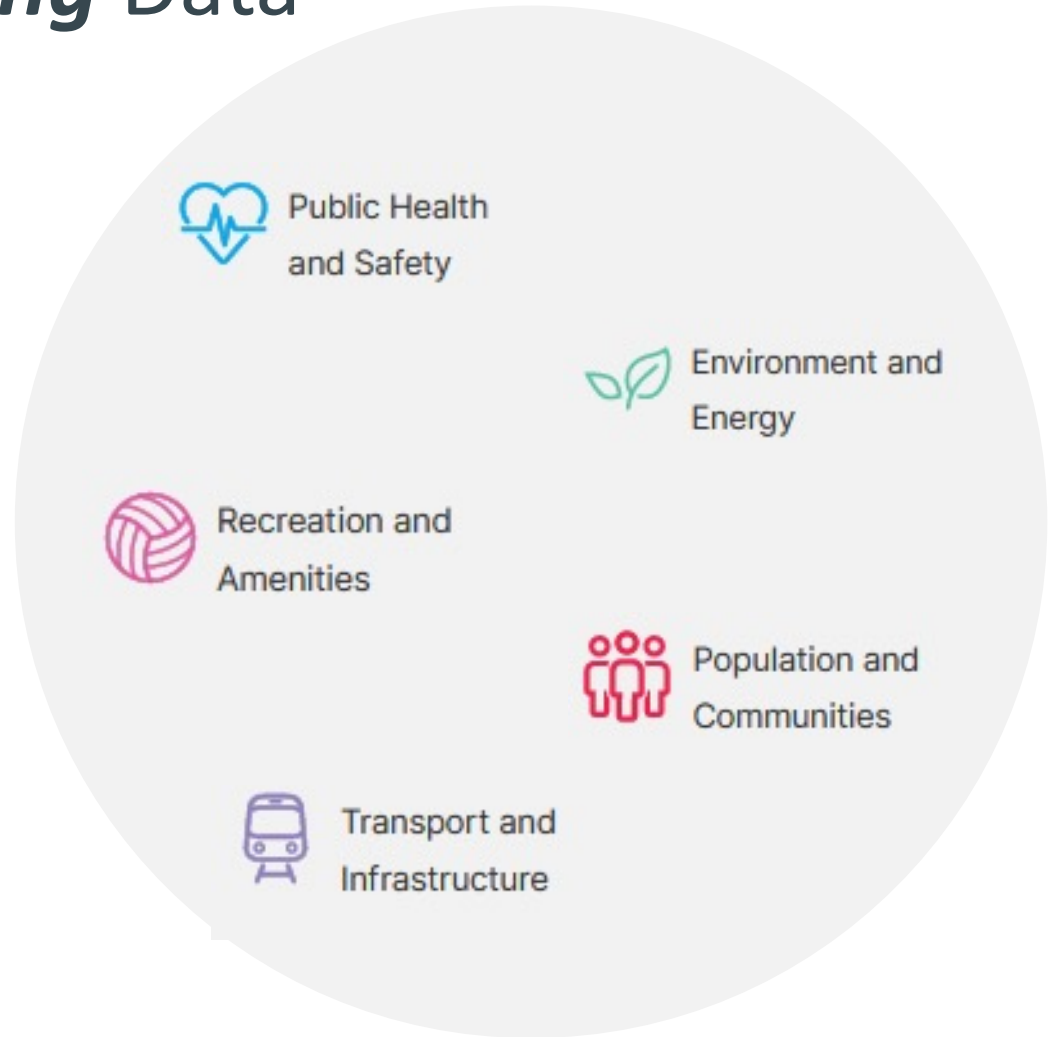
Provide a comprehensive

Health & Wellbeing Knowledge Base

at a granular level, which can be used for analysis, insights and action.



Health & Wellbeing Data



Existing & New Data Sources ...

The screenshot shows the homepage of DATA.GOV.IE, Ireland's Open Data Portal. It features a search bar at the top, a navigation menu, and a main section with statistics: 10093 Datasets and 117 Publishers. Below this, there are categories for COVID-19 Resources and various sectors like Agriculture, Arts, Education, and Environment. A footer mentions Ireland's ranking as No. 1 in Europe for Open Data.

The screenshot shows the Dublinked website, 'Open Data for the Dublin Region'. It has a dark blue header with navigation links like DATASETS, LOGIN, and MAP EXPLORER. The main content area features a large image of a city street and text asking users to find information on noise levels or bike lock locations. Below the main text, there are several category tiles for Arts, Environment, Planning, Government, and Recreation.

The screenshot shows the Health Ireland website, 'Ireland's Health Data at Your Fingertips'. It has a clean, modern design with a search bar and a grid of data categories. The categories include National waiting list data, Primary Care Reimbursement Service, Healthlink - eReferrals, Hospital day cases & In-patient data, Health in Ireland - Keytrends, National Perinatal Reporting System, and Health service directory.

The screenshot shows the data.cso.ie website, 'Central Statistics Office'. It features a search bar and a list of data products. The current products listed include 'Persons with a Disability 2011 to 2016', 'Population Aged 15 Years and Over 2011 to 2016', 'Population With a Disability in Private Households 2011 to 2016', and 'Population 2011 to 2016'. Each product has a brief description and a link to explore the data.

The screenshot shows the Tusla Data Catalogue website. It features a search bar and a grid of service categories. The categories include Child Protection & Welfare, Alternative Care & Adoption, Prevention, Partnership & Family Support, Educational Welfare Services, and Regulatory Services. Each category has a link to explore the data.

... Improved Data



Granular



Harmonised



High-Value



Up-to-date



Accessible



Historical

The *Hale & Hearty* App



Measurable

Keep a detailed track of your health



Track of Activities

Keep a Track of what you do



Earn Rewards!

Earn Real Rewards for staying active



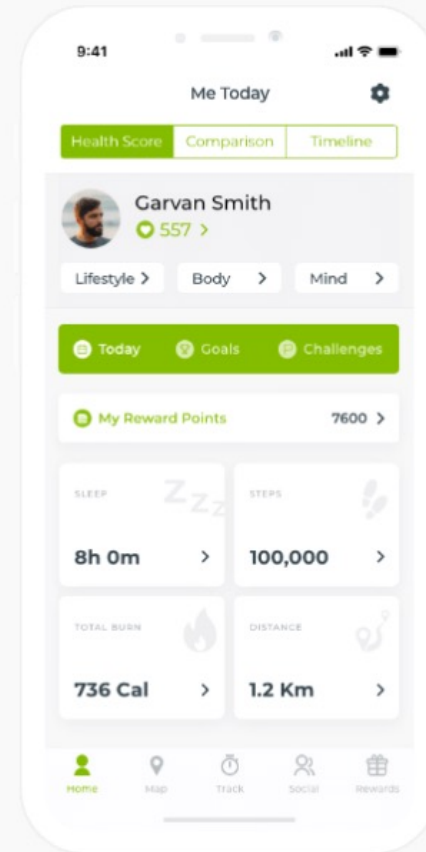
Ireland's Healthiest Town

Your score contributes to helping your local town win Ireland's Healthiest Town Award



We care about your Privacy

All your personal data and information is protected with us



Hale & Hearty

Impact Example



JOIN TODAY!

Dublin Cycling Buddy
Find safer cycle routes today!

1. Download the Dublin Cycling Buddy App!
2. Find safer routes, track rides, participate in challenges!
3. Share with friends!

<https://dublin.cyclers.city>

SCAN ME

DUBLIN CYCLING CAMPAIGN

Comhairle Cathrach
Shiúle Áraí Clárú
Dublin City Council

TFI TRANSPORT FOR IRELAND

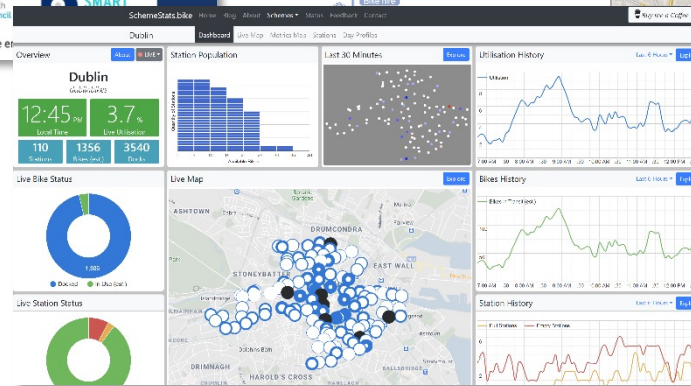
Plan a journey Live travel info & service updates Getting around Fares Contact & Support

From Dublin City South, Fitzwilliam Square to Dublin, Henry Street
Depart on 01.12.2020 at 12:47

Trip Detail

Public transport: No Tips have been found, please check your settings.

Bike Hire: 12:47 - 13:02 (duration 15 m) 12:47 Fitzwilliam Square, Dublin City South 12:47 FITZWILLIAM SQUARE EAST, dubin



<https://smartdublin.ie/open-data-for-dublins-bikeshare-services-where-to-find-it-how-its-used-whats-coming-next/>

User-Focused

- Families
- Schools
- Data Scientists / Researchers
- Public Sector Employees
- Healthcare Workers

Roadmap

